

# NC Kamala Action Stations Analysis

Published Oct 15, 2024 by Cora McAnulty

[Current KAS](#) [Priority Counties](#) [FAQ](#)

**1,115,437**

Unique doors in our universe

**29**

Total Kamala Action Stations

**21**

Days till Election Day

## Current Kamala Action Stations (KAS)

Below is a dynamic map of our door universe broken up by region. You can hover over points of interest, zoom in, and filter the map based on specific regions, ethnicities and priority precincts.

- Orange points represent current Kamala Action Stations (KAS)
- Yellow circles encompass an 11 mile radius from each KAS, or the distance a volunteer could reach by driving 45 mph for 15 minutesUsing the filters below
- Military bases are denoted as white regions, and are inaccessible

Region

All ×



Ethnicity

All ×



Priority precinct

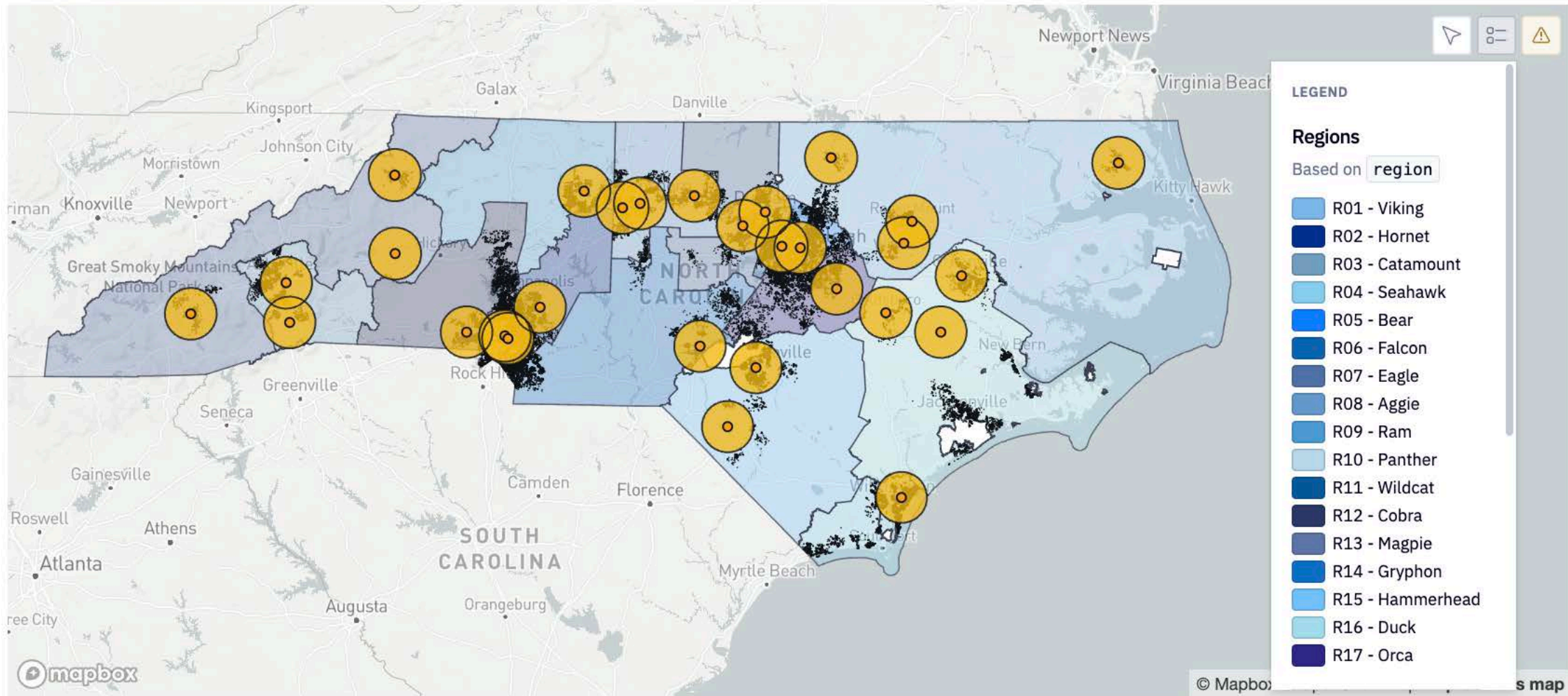
Search...

Current Map Options

All

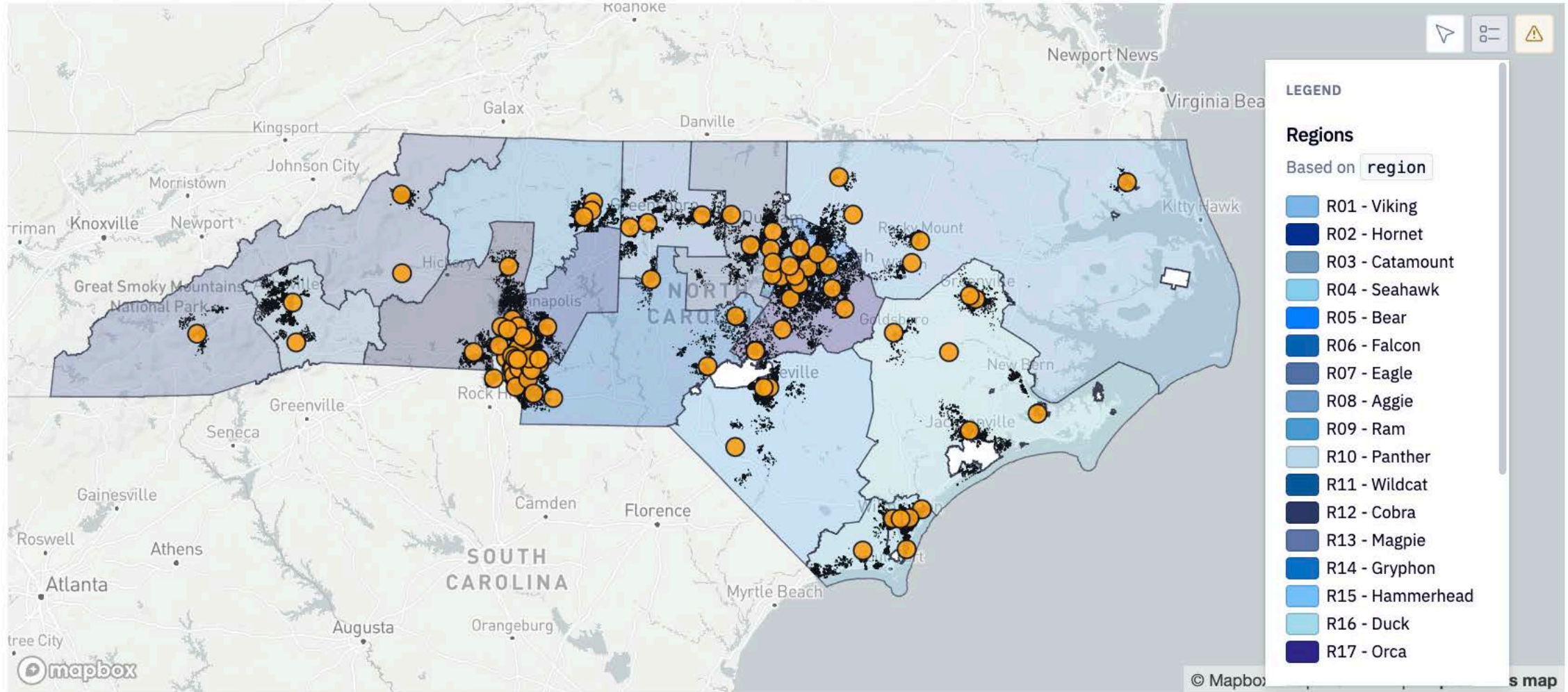


Map #1: Original Kamala Action Stations (KAS)

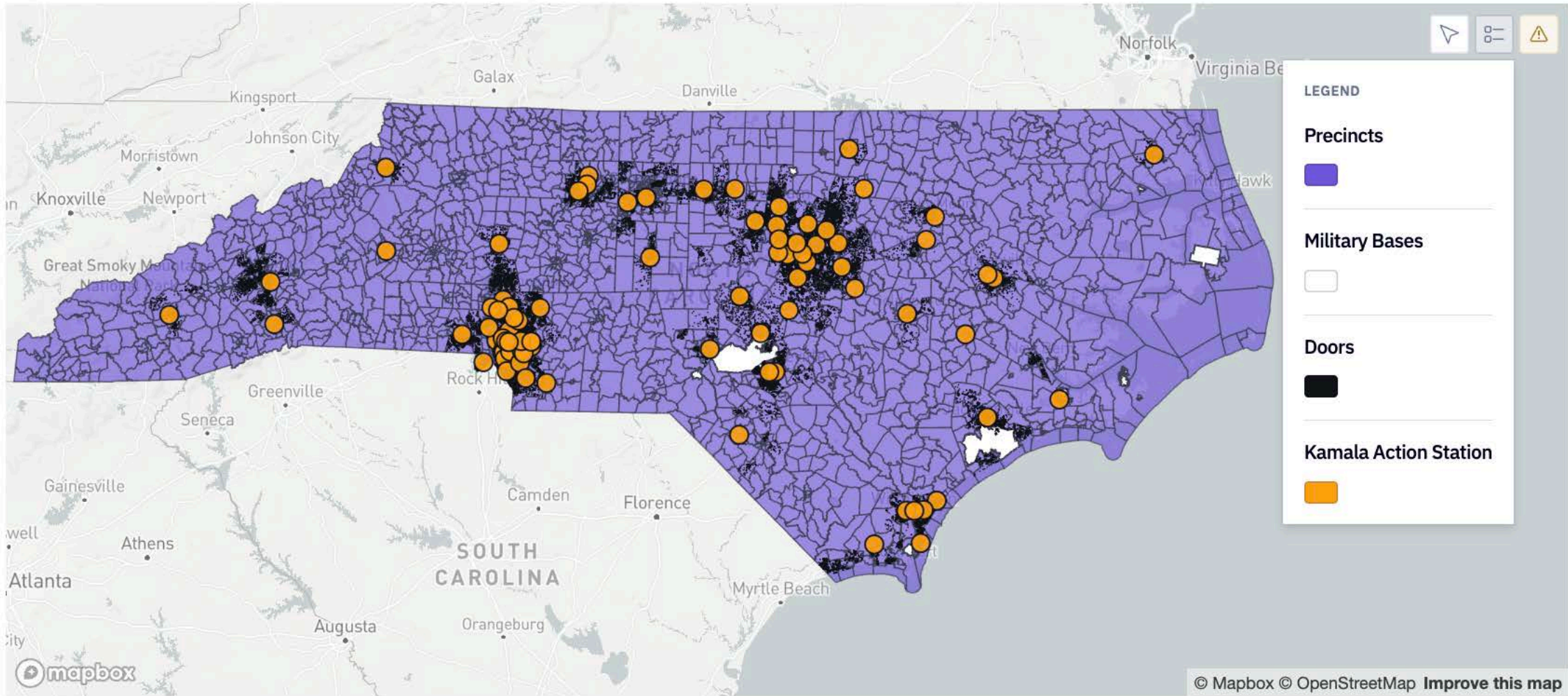


# Current KAS as of October 14th

Map #2: Current (10/14) Kamala Action Stations (KAS)



Map #3: Current (10/14) Kamala Action Stations (KAS) with precincts



# NC Kamala Action Stations Analysis

Published Oct 15, 2024 by Cora McNulty

[Current KAS](#) [Priority Counties](#) [FAQ](#)

---

## Algorithm-generated Kamala Action Stations by priority counties

Using the filter below, you can see the algorithm-generated KAS (teal) and current KAS (yellow) for the selected counties.

**This only shows doors in volunteer precincts. For this page, the algorithm only takes into account doors in volunteer precincts.**

Each county generates a set number of KAS. The number for each county is in the FAQ tab.

Burke was dropped because it did not have any volunteer precincts.

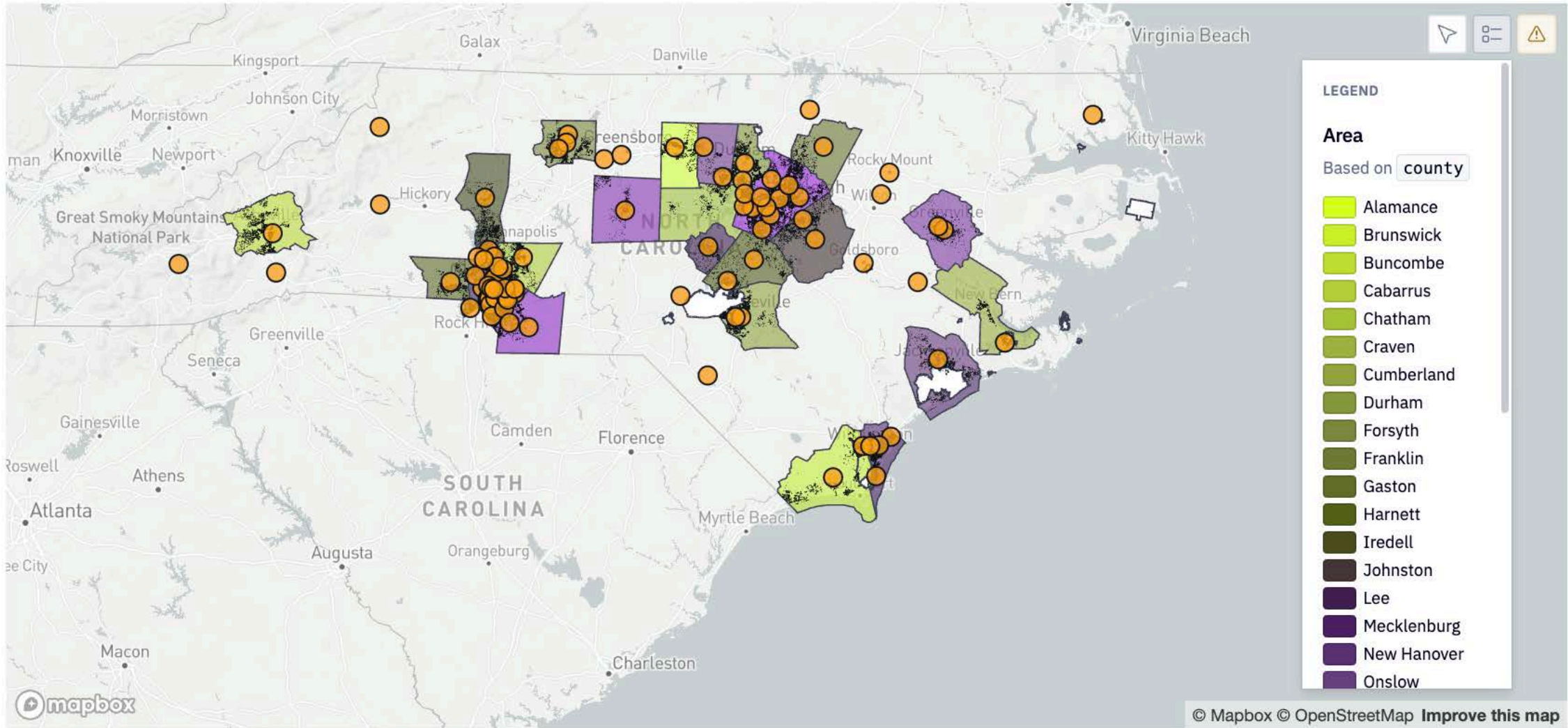
Friendly reminder that these are all **recommendations**, and we urge you to use your best judgement and expertise when locking Kamala Action Stations.

Priority county

All ×



# Current (10/14) KAS for Priority Counties List



# User Guide

This is a new version of the Kamala Action Stations Analysis **without recommendations**. To see the original recommended KAS see [this](#) hex page.

This dashboard is organized into two tabs: (1) Current KAS and (2) Recommended KAS

## Current KAS tab

### Reality Check

- **Unique Doors:** Total number of doors in our universe. This number will fluctuate over time but will ideally decrease.
- **Total KAS:** Total number of offices that currently serve as Kamala Action Stations.
- **Countdown till election day:** Formula that calculates the number of days till November 5th.

### Map

- **Region filter:** Visualize households and KAS in selected regions.
- **Ethnicity filter:** Visualize distribution of households with selected ethnicities. When selecting multiple ethnicities, all associated households will appear in the same color.
- **Priority precinct filter:** Visualize households in priority precincts.
- **Current Map Options:** Filter the map based on doors in our universe, doors and regions, and doors and staging locations.

# Recommended KAS tab

## Reality Check

- **Unique Doors:** Total number of doors in our universe. This number will fluctuate over time but will ideally decrease.
- **Countdown till election day:** Formula that calculates the number of days till November 5th.
- **Total KAS:** Total number of offices that currently serve as Kamala Action Stations.
- **Total Watch Party Locations:** Total number of watch party locations. Some of these could function as places to set up KAS.

## Map

- See current KAS tab filters
- **Number Of New KAS slider:** Select the new number of recommended Kamala Action Stations to add to the map.

## Some notes on our algorithm-generated map...

- **How it works.** We are taking all of the households that will not be adequately serviced and selecting X new KAS that will service the greatest number of remaining households. We estimate that one KAS can service about ~20,000 households within a 11 mile radius of it's location. So if the algorithm is suggesting to put a new KAS near an existing one, it is because there are more households than that one KAS can handle.
- **Be patient!** When running the algorithm-generated map for all regions and selecting more than 20 new KAS, the page can take **between 3 and 8 minutes to load completely**. A "still loading" pop up message will appear. The app is not broken! It's just handling a lot of data. The map will load much faster when working with a handful of regions. We encourage you to play around with everything the app can do, but be aware of this limitation and please be patient.
- **Trust your intuition.** The algorithm is making RECOMMENDATIONS. This algorithm is also treating every location as a number. It might be returning a latitude and longitude in the middle of a lake. The best way to use this tool is to treat the outcomes as suggestions and double check them against google maps and your own intuition. **If you think a suggested staging location is bad, trust your gut.**

## Priority Counties tab

- Map of current Kamala Action Stations and algorithm-generated Kamala Action Stations for 9 priority counties



# Map

- **Priority Counties filter:** Select which Priority Counties you want to generate recommended KAS for. Each county generates a set number of KAS. The number for each county is...

- Wake: 13
- Mecklenburg: 13
- New Hanover: 2
- Cumberland: 2
- Buncombe: 2
- Forsyth: 2
- Cabarrus: 2
- Iredell: 2
- Johnston: 2
- Union: 2
- Onslow: 2
- Brunswick: 2
- Harnett: 2
- Chatham: 2
- Durham: 1
- Pitt: 1
- Orange: 1
- Gaston: 1
- Alamance: 1
- Lee: 1
- Randolph: 1
- Craven: 1
- Franklin: 1